



DRAWING NOTES




COPYRIGHT ©
This drawing and the details herein are the copyright of MBH Design Studio Ltd. and must not be reproduced, altered or passed to any third party without prior written consent.

Do not scale from this drawing.

Any errors or omissions are to be reported to the Architect immediately.

All drawings are to be read in conjunction with the Structural Engineer's drawings and all related Architect's and other Consultant's information.

KEY

-  General Boundary Title Trace SY388661 (Applicant's boundary)
-  General Boundary Title Trace SY546556 (GBC boundary)
-  General Boundary Title Trace SY533116 (Neighbor's boundary)

FOR
INFORMATION

mbh



MBH Design Studio Ltd.
Rosemount House, Rosemount Avenue, West Byfleet, Surrey, KT14 6LB
www.mbhstd.com t: 01932 352 727 f: 01932 351 545

PROJECT
**LAND WEST OF WINDS RIDGE
AND SEND HILL,
SEND
GU23 7HW**

DRAWING TITLE
EXISTING SITE BOUNDARY

DRAWN BY	DATE	SCALE	PAPER SIZE
AP	12.07.2021	1:200	A0
CHECKED BY	DRAWING NUMBER	REV.	
AS	13055-SK04		

